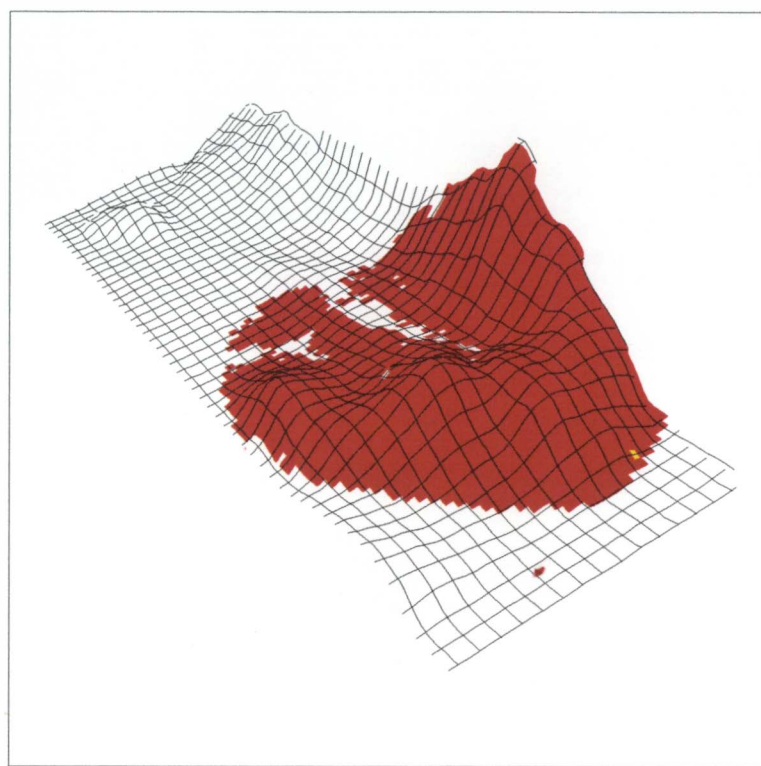
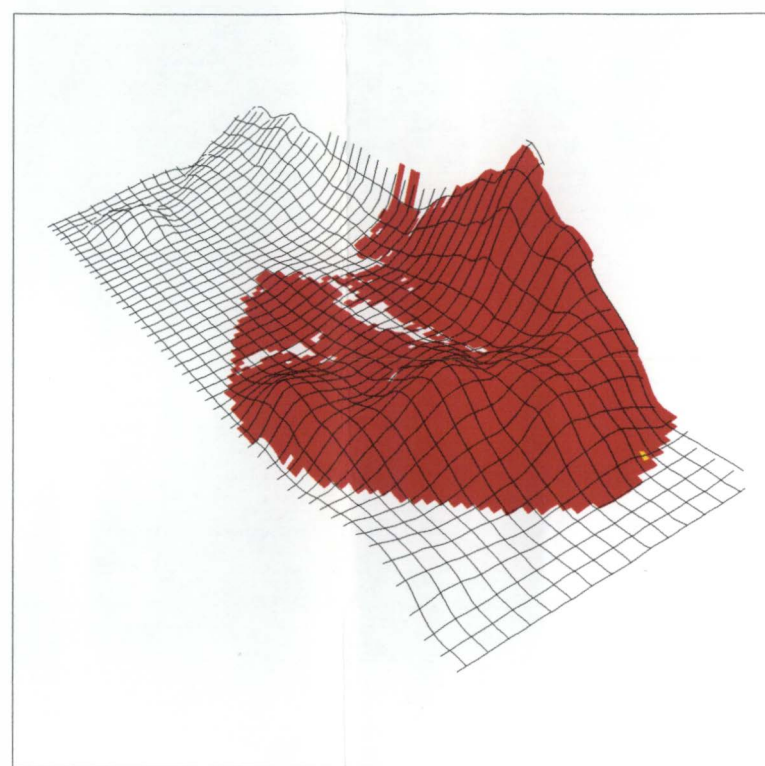


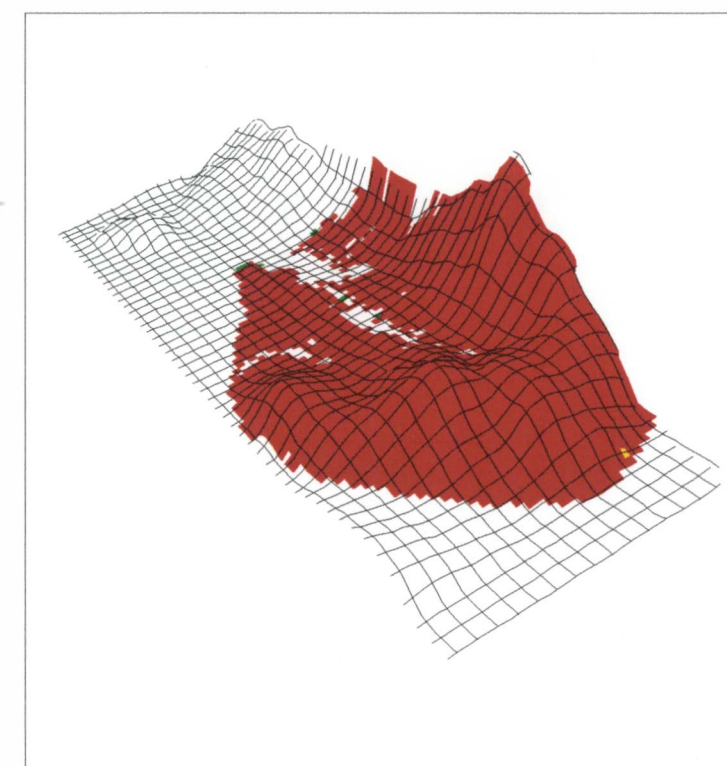
## ***PYROCARD Generated Simulations of the Cass Fire of 27-28 May 1995***



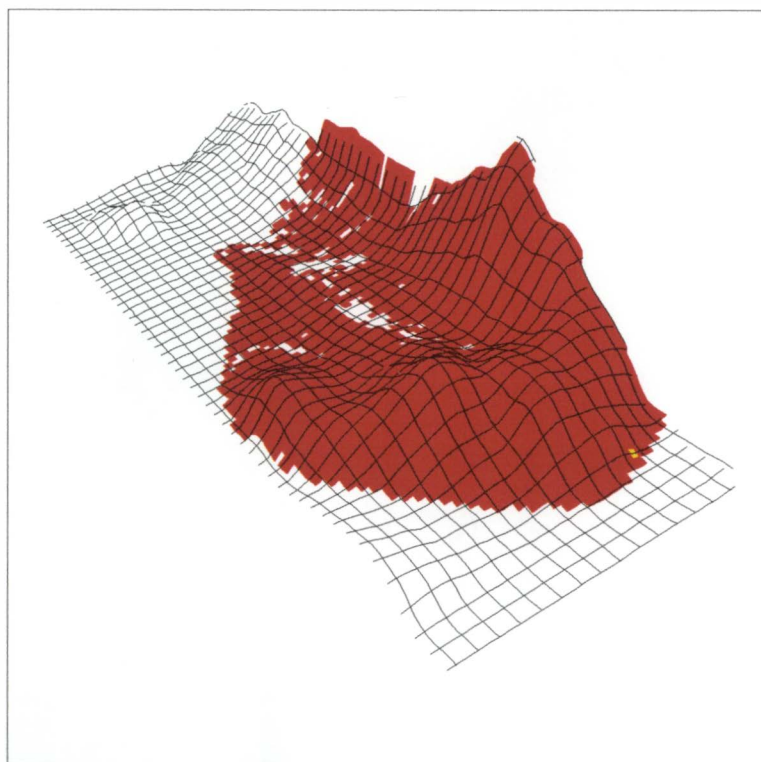
**Simulated fire shape after 105 minutes**



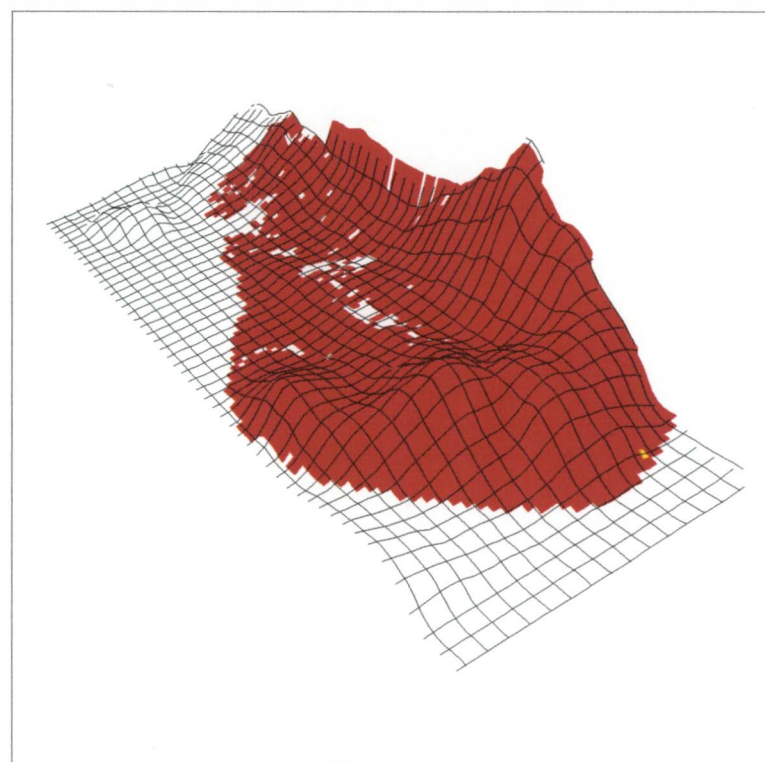
**Simulated fire shape after 120 minutes**



**Simulated fire shape after 135 minutes**



**Simulated fire shape after 150 minutes**



**Simulated fire shape after 165 minutes**

### ***Legend***

- ***Burning or burnt cells  
Code=1***
- ***Ignition Point***

The shapes illustrated on these pages are those used for the validation of the PYROCARD fire spread model. The fire used to validate the model occurred at Cass on the 27-28 May 1995. Approximately 580 ha. of scrubland, mountain beech and bog was burnt.