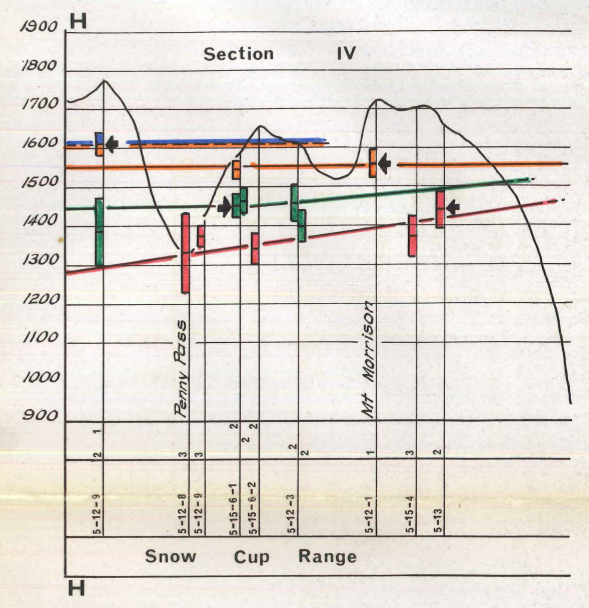
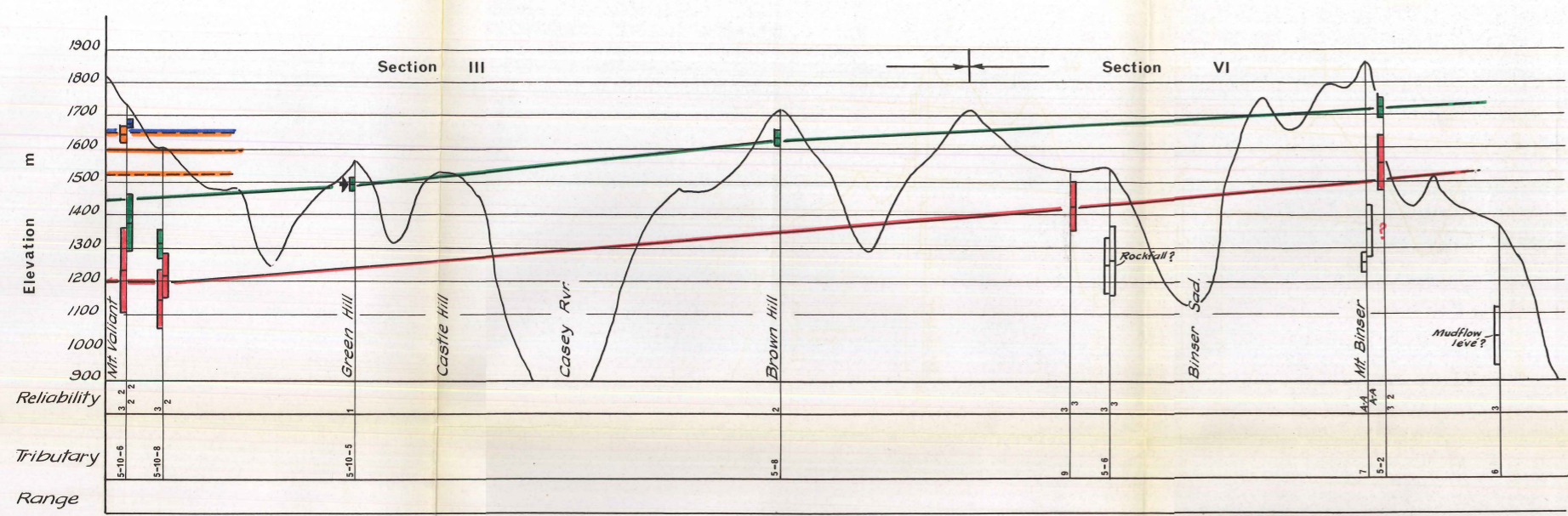
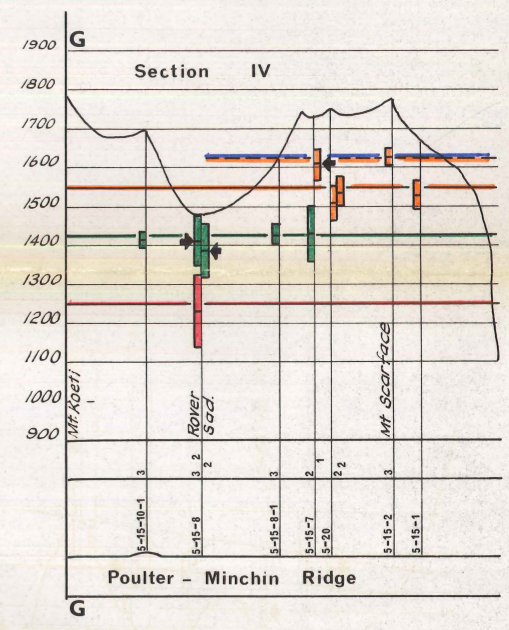
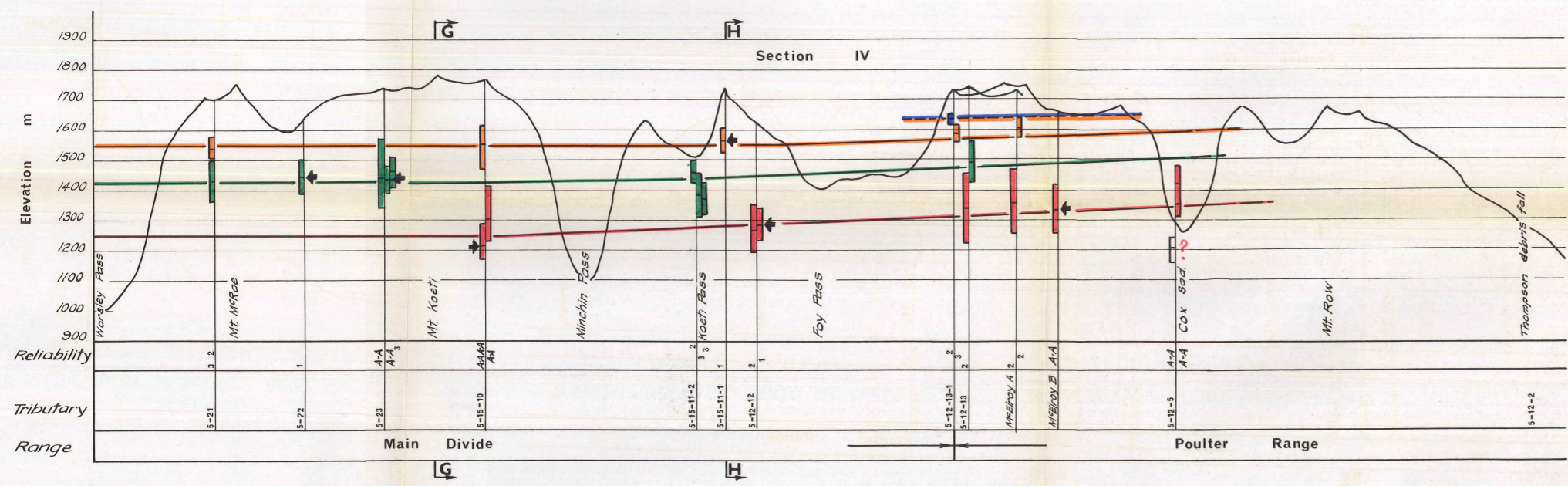


B6654689  
LIBRARY OF CANTERBURY UNIVERSITY



PROFILES OF SNOWLINE ELEVATIONS  
FOR EACH GLACIAL ADVANCE

Individual snowlines ———— } — mean elevation  
  } — range of error

AA — Snowline computed by area-altitude method

Estimated Reliability

➔ Reliable, identified snowlines used to establish profiles

1 Good  
2 Fair  
3 Poor

Profile lines { Upper limit  
                  } Mean  
                  } Lower limit

Blue — Barker Advance  
Orange — O'Malley Advance  
Green — Arthur's Pass Advance  
Red — McGrath Advance